



# Heytesbury & District Landcare Network

## Project Expression of Interest Form

Office use only

Date Received	
Approved	
Fund_1	
Fund_2	
Fund_3	

### 1. CONTACT DETAILS

**Applicant(s) name:** *(Groups please also include contact person for project)*

**Postal address:**

**Phone No(s):**

**Fax No:**

**E-mail address:**

**ABN:** *(if applicable)*

**Are you GST registered?**  Yes  No

### *If you are applying as an individual...*

**Are you a current Landcare Member?\***  Yes  No

*\*You must be a Landcare member to be eligible for funding*

**If so, which Landcare Group:**

Have you completed a recognised Environmental Management Plan such as **DairySAT** or **Environmental Best Management Practices**?  Yes  No

Have you completed a recognised Whole Farm Plan?  Yes  No

**What is the major land-use(s) on the area you are planning to undertake the project?** *(please tick)*

Dairy  Beef  Sheep  Small Acreage  Farm Forestry  Nature Conservation

**Other** *(please describe):*

**Average herd/flock size:**

**Property area:**

**Which milk company do you supply?**  N/A

### *If you are applying as a group...*

**Is your group a member of the HDLN?**  Yes  No

**Does your organisation have insurance?**  Yes  No

**Is your organisation incorporated?**  Yes  No

## 2. ABOUT YOUR PROJECT

**Project address:** *(if different from contact address)*

**Is the project site:**     Private land             Public land

**Briefly describe your project:**

**Which of the following best describes your project?** *(Please tick one or more boxes)*

- Waterway protection
- Shelterbelt revegetation
- Revegetation to link existing vegetation
- Protection and/or enhancement of native remnant vegetation.
- Erosion control
- Salinity management
- Farm forestry
- Community awareness raising project
- Other *(please specify):*

**Which do you require funding assistance for:**

- Native seedlings and/or direct seed
- Fencing materials
- Other items *(please specify- attach extra sheets if required):*

***If your project involves revegetation....***

**Approximate Area (ha):**

**Width of planting (m):** *(if applicable)*

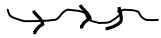
**Revegetation type:**                       direct seed             seedling planting

**Will seedlings require trees guards?**     Yes                       No                       Unsure



## 4. PROJECT MAP

Please draw a map of the project site that includes distances, length, and width of works, a north arrow, nearby remnant vegetation, weeds infestations, waterways and the nearest road.



Creek



Remnant Vegetation

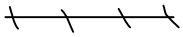


COBDEN RD

Road




Other Vegetation



Existing Fence



Proposed Revegetation Project



Proposed Fence



Wetland, Dam, etc.

A large, empty rectangular box with a black border, intended for drawing the project map.